



STOW

Abetini/Meers

THIS MAP IS FOR ASSESSMENT PURPOSES. IT IS NOT VALID FOR LEGAL DESCRIPTION OR CONVEYANCE.

THE HORIZONTAL DATUM IS THE MASSACHUSETTS STATE PLANE COORDINATE SYSTEM, NAD 83.

CREATED BY HUDSON GIS


REVISED & REPRINTED BY

CAI Technologies
Precision Mapping. Geospatial Solutions.


11 Pleasant Street, Littleton, NH 03561
800.322.4540 • www.cai-tech.com

LEGEND

Parcel #	Condo units
Frontage	Non Residential Zoning
Acreage	Surface water
Subst #	Wetland



SCALE: 1" = 150'




REVISI TO: JANUARY 1, 2016

PROPERTY MAPS

HUDSON

MASSACHUSETTS



MAP NO.

22